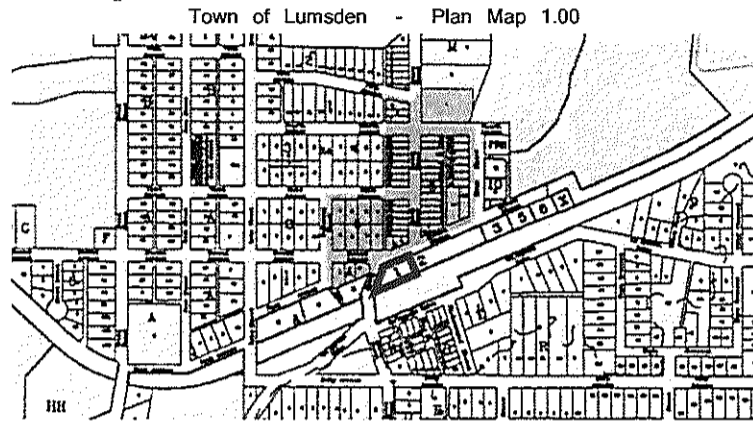


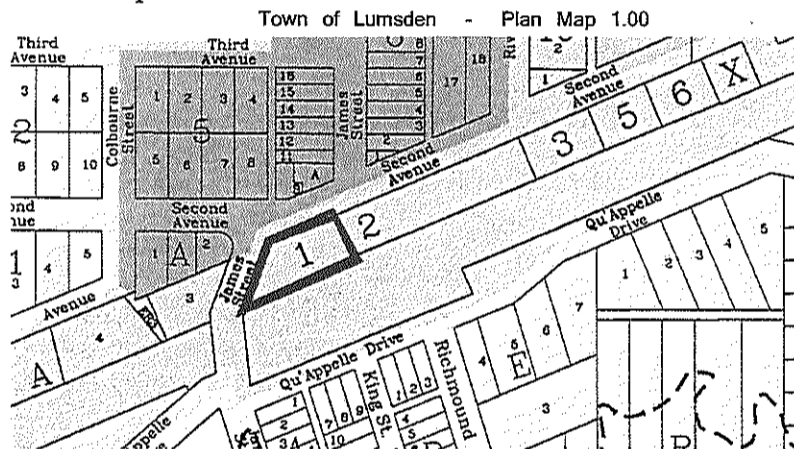
TOWN OF LUMSDEN
BYLAW No. 10-2006

A BYLAW TO AMEND BYLAW No. 14-2002, THE BASIC PLANNING STATEMENT

1. **Authority**
Pursuant to Section 44 of *The Planning and Development Act, 1983*, the Council of the Town of Lumsden, in the Province of Saskatchewan, hereby amends the Basic Planning Statement Bylaw No. 14-2002 by enacting this bylaw.
2. **Section 4.3.4 – Residential Policies** is amended by adding the following sentence: “ These types of residential development shall be limited to a maximum height of 3 stories in the Zoning Bylaw.”.
3. Land Usage Strategy Map number 1.00 is amended by redesignating the land shown in the bold outline on the map below from “Industrial” to “Residential”.



4. Land Usage Strategy Map number 1.09 is amended by re-designating the land shown in the bold outline on the map below from “Future Industrial” to “Residential”.



5. **EFFECTIVE DATE**

This bylaw shall come into force and take effect on the date of approval by the Minister of Government Relations.

READINGS

1st Reading the _____ 26th day of _____ September _____, 2006
2nd Reading the _____ 24th day of _____ October _____, 2006
Adoption on the _____ 26th day of _____ February _____, 2007.




MAYOR


ADMINISTRATOR

Certified to be a true copy of Bylaw No. 10-2006
adopted by resolution of the Council of the
Town of Lumsden on the 26th day of February, 2007.

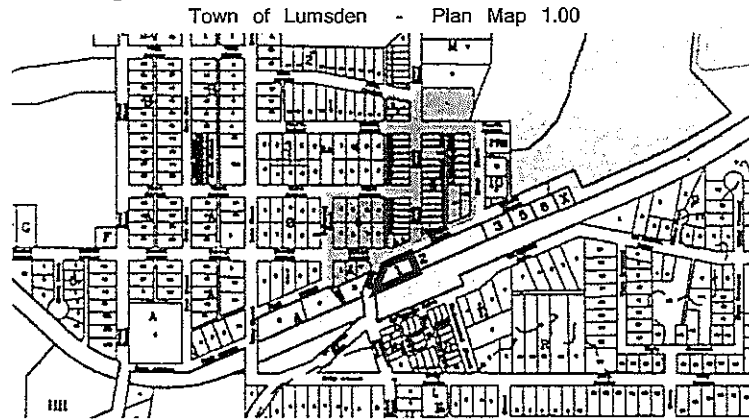

ADMINISTRATOR



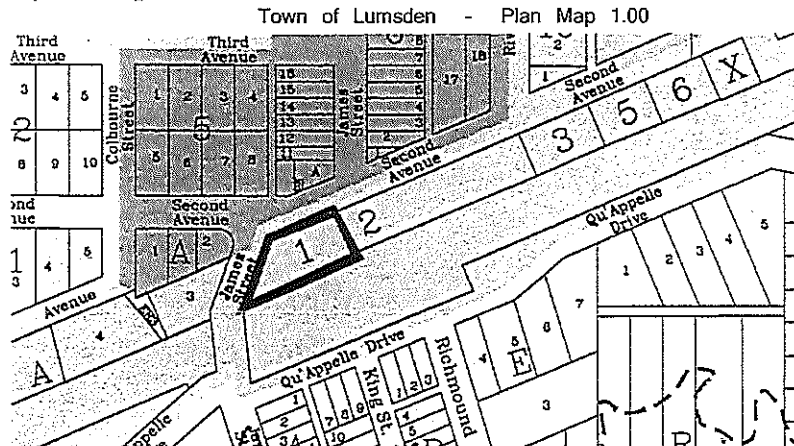
**TOWN OF LUMSDEN
BYLAW No. 10-2006**

A BYLAW TO AMEND BYLAW No. 14-2002, THE BASIC PLANNING STATEMENT

1. **Authority**
Pursuant to Section 44 of *The Planning and Development Act, 1983*, the Council of the Town of Lumsden, in the Province of Saskatchewan, hereby amends the Basic Planning Statement Bylaw No. 14-2002 by enacting this bylaw.
2. **Section 4.3.4 – Residential Policies** is amended by adding the following sentence: “ These types of residential development shall be limited to a maximum height of 3 stories in the Zoning Bylaw.”.
3. Land Usage Strategy Map number 1.00 is amended by redesignating the land shown in the bold outline on the map below from “Industrial” to “Residential”.



4. Land Usage Strategy Map number 1.09 is amended by re-designating the land shown in the bold outline on the map below from “Future Industrial” to “Residential”.



5. **EFFECTIVE DATE**
This bylaw shall come into force and take effect on the date of approval by the Minister of Government Relations.

READINGS

1st Reading the _____ 26th day of _____ September _____, 2006
 2nd Reading the _____ 24th day of _____ October _____, 2006
 Adoption on the _____ 26th day of _____ February _____, 2007.

**APPROVED
REGINA, SASK.**

APR 10 2007

[Signature]
Assistant Deputy Minister of
Municipal Relations Division
Sask. Government Relations



[Signature]
MAYOR

[Signature]
ADMINISTRATOR

Certified to be a true copy of Bylaw No. 10-2006
 adopted by the Council of the Town of Lumsden
 on the 26th day of Feb. 2007

[Signature]
Administrator

