

**TOWN OF LUMSDEN
BYLAW NO. 13-2012**

A Bylaw to amend Bylaw No. 15-2002 known as the Zoning Bylaw.


The Council of the Town of Lumsden, in the Province of Saskatchewan, enacts to amend Bylaw No. 15-2002 as follows:

1. ZONING MAP 1 – ZONING DISTRICTS, Map 1.09, is amended by rezoning from I2 – Craft Industrial District to C2 – General Commercial District the following parcels of land in the SW ¼ Sec. 33-19-21-W2M, as outlined within the bold dashed line on the map in Schedule “A”, attached to and forming part of this bylaw:


- Parcel 2, Plan 95R54662**
- Parcel 3, Plan 95R54662**
- Parcel 5, Plan 98RA24489**
- Parcel 6, Plan 98RA24489**
- Parcel Y, Plan 101906119**


2. This Bylaw shall come into force on the day of its final passing.

<i>Read a first time this</i>	<u>11th</u>	<i>Day of</i>	<u>September, 2012.</u>
<i>Read a second time this</i>	<u>23rd</u>	<i>Day of</i>	<u>October, 2012.</u>
<i>Read a third time this</i>	<u>23rd</u>	<i>Day of</i>	<u>October, 2012.</u>



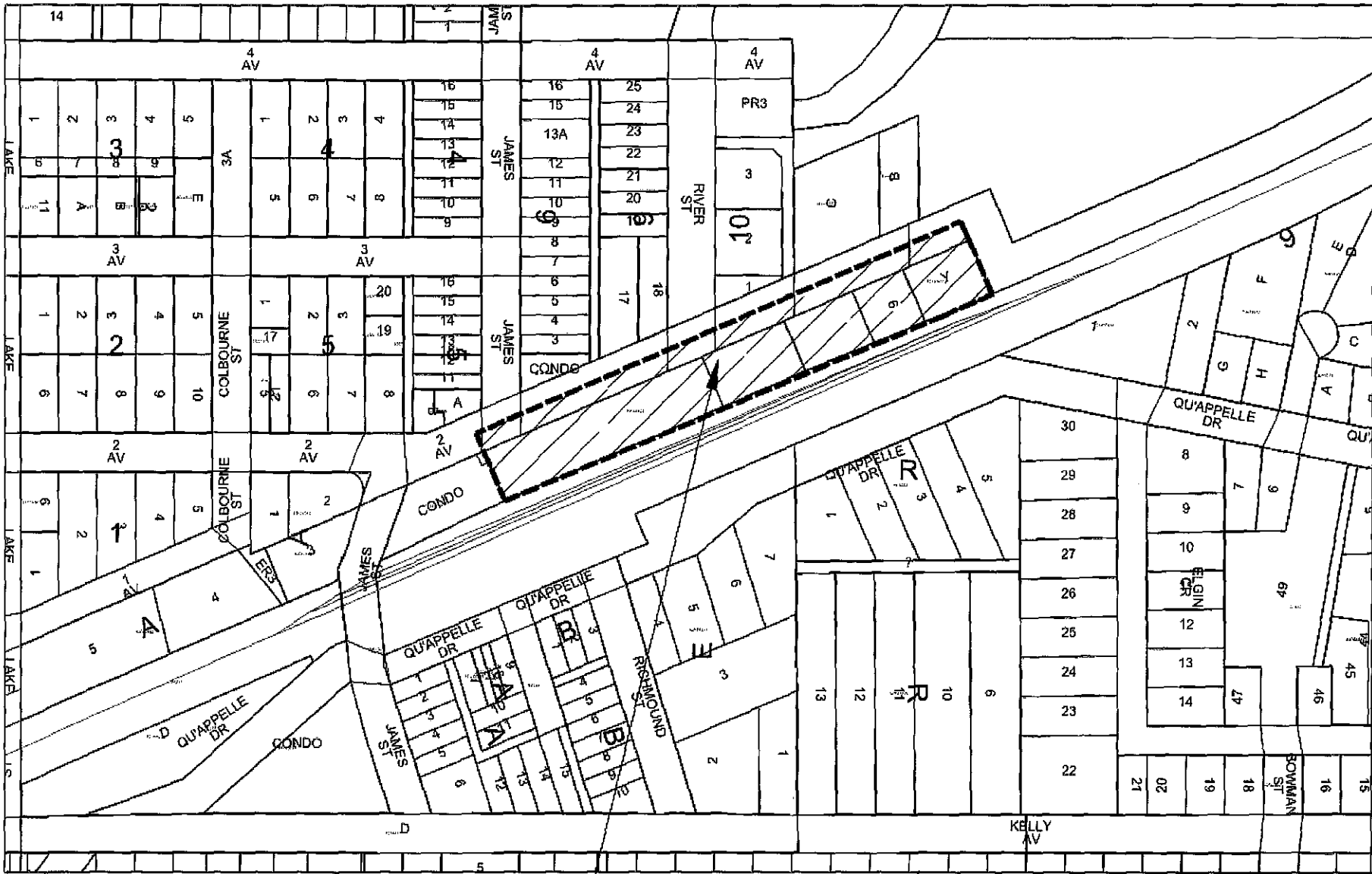
 Mayor





 Chief Administrative Officer

Schedule "A"



Rezone Parcels 2 & 3, Plan 95R54662; Parcels 5 & 6, Plan 98RA24489; and Parcel Y, Plan 101906119 from I2 - Craft Industrial District to C2 - General Commercial District

BMT